





Note : Any area claimed between the high & low water marks is Part B of the claim including Lot 169 on TS224 but excluding the area between Point A and Point B

Names shown in Brackets are Unofficial Place Names and are not approved under the "Place Names Act 1994"

MAP SHOWING PROCEEDINGS OF KAURAREG CLAIM DETERMINATION AREA QG6023 OF 1998 HORN ISLAND

-  AREA SHOWING THE EXISTENCE OF NATIVE TITLE RIGHTS
-  AREA WITHDRAWN FROM APPLICATION
-  AREA NOT CLAIMED
-  LOT INCLUDED WITHIN PART B OF APPLICATION

Map Projection : Geographical Latitude & Longitude (AGD 84)
 Compilation : Land Tenure Information obtained from the Digital Cadastre Data Base Department of Natural Resources and Mines Brisbane. The Land Registry in the Department of Natural Resources and Mines should be consulted for verification of tenures.
 Feature names shown on this map have been obtained from available information. It is possible that errors and omissions may exist. The Department of Natural Resources and Mines disclaims any liability for any errors or omissions that appear in this document.
 Copyright protects this publication. Except for purposes permitted by the Copyright Act, reproduction by whatever means is prohibited without the prior written permission of the Department of Natural Resources and Mines.
 Inquiries should be addressed to the Director-General, Locked Bag 40, Coorparoo Delivery Centre, 4151 QUEENSLAND, AUSTRALIA.



LOCALITY MAP

